2240576
Page: 2 of 4
09/05/2006 10:08A
Shelley Vance-Gallatin Co MT MISC 28.00

NORTHSTAR SUBDIVISION MULTI-FAMILY PHASE 1

A TRACT OF LAND BEING A PORTION OF LOT 1 OF MINOR SUBDIVISION No. 190 LOCATED IN THE NE1/4 OF SECTION 11, T2S, R4E, P.M.M., GALLATIN COUNTY, MONTANA

OWNER:
WILSONE, LLC
324 YOGO WAY
BOZEMAN, MT 59715

PURPOSE
TO CREATE 6 RESIDENTIAL LOTS, OPEN SPACE, AND DEDICATED ROADS-OF-WAY

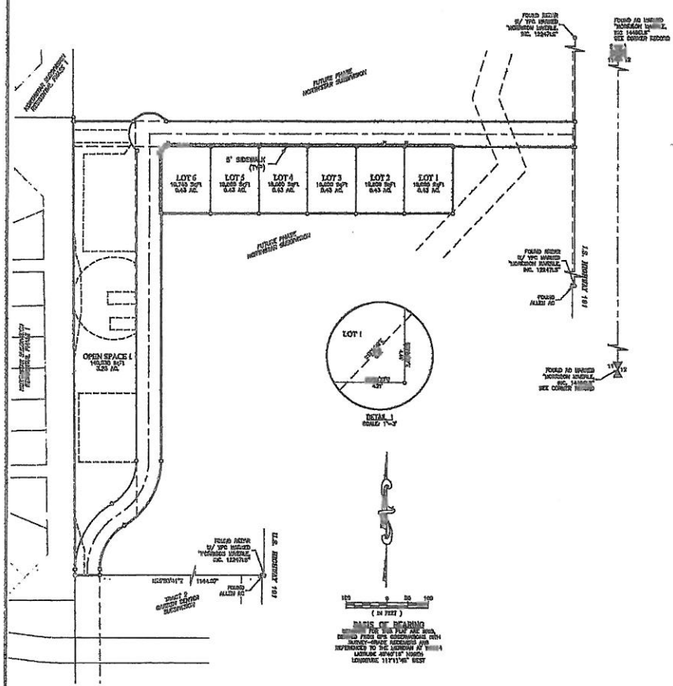

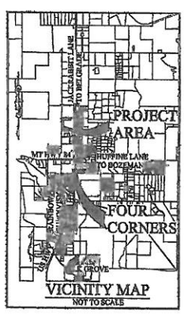

MORRISON MAIERLE, Inc.

1/4 SEC.	SECTION	TOWNSHIP	RANGE
NE	11	2S	4E

PRINCIPAL MERIDIAN, MONTANA
BILLINGS COUNTY, MONTANA

CLIENT: WILSONE, LLC
FIELD WORK: NONE DATE: 4/24/06
DRAWN BY: JMP/JKD1 SCALE:
CHECKED BY: DLB PROJ #: 2705.012

PLOTTED DATE: May/18/2006 - 03:50:24 pm
DRAWING NAME: M:\BRW\PHASE\DWGS\1-PLAT\pp 1 4X36.dwg
SHEET 1 OF 1

2240576
Page: 3 of 4
09/05/2006 10:08A
Shelley Vance-Gallatin Co MT MISC 28.00

NORTHSTAR SUBDIVISION MULTI-FAMILY PHASE 2

A TRACT OF LAND BEING A PORTION OF LOT 1 OF MINOR SUBDIVISION No. 190 LOCATED IN THE NE1/4 OF SECTION 11, T2S, R4E, P.M.M., GALLATIN COUNTY, MONTANA

OWNER:
VANTRE, LLC
224 JOOT WAY
BOZEMAN, MT 59718

PURPOSE
TO CREATE 19 RESIDENTIAL LOTS, OPEN SPACE, AND DEDICATED RIGHTS-OF-WAY

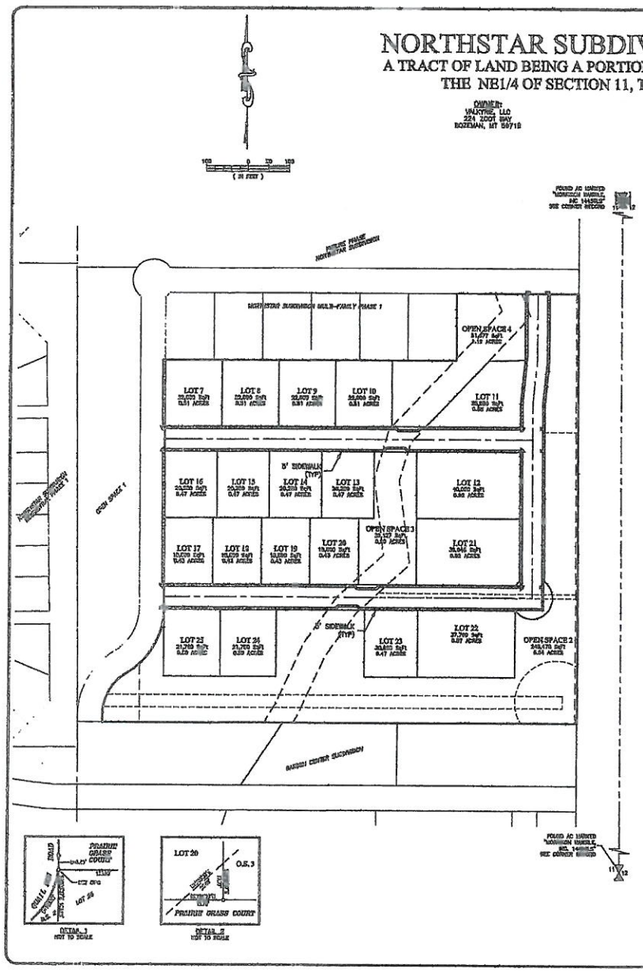

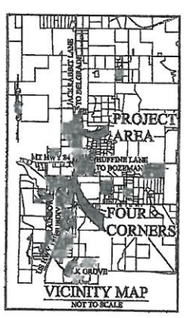

MORRISON MAIERLE, INC.

1/4 SEC.	SECTION	TOWNSHIP	RANGE
NE	11	2S	4E

PRINCIPAL MERIDIAN, MONTANA
GALLATIN COUNTY, MONTANA

CLIENT: VANTRE, LLC
FIELD WORK: MAF
DRAWN BY: BHR/JCH
CHECKED BY: S.M.
DATE: 4/17/06
SCALE: 1"=100'
PROJ #: 3720.012
PLOTTED DATE: May/18/2006 - 03:27:08 pm
DRAWING NAME:
SHEET 1 OF 1